

AN ORDINANCE AMENDING KING COUNTY ZONING RESOLUTION NO. 25789, AS AMENDED BY AMENDING THE ZONING MAP THEREOF RECLASSIFYING CERTAIN PROPERTY THEREON.

WHEREAS FIRST NATIONAL CORPORATION has petitioned King County, requesting reclassification of property described in said petition and all legal requirements have been performed; and


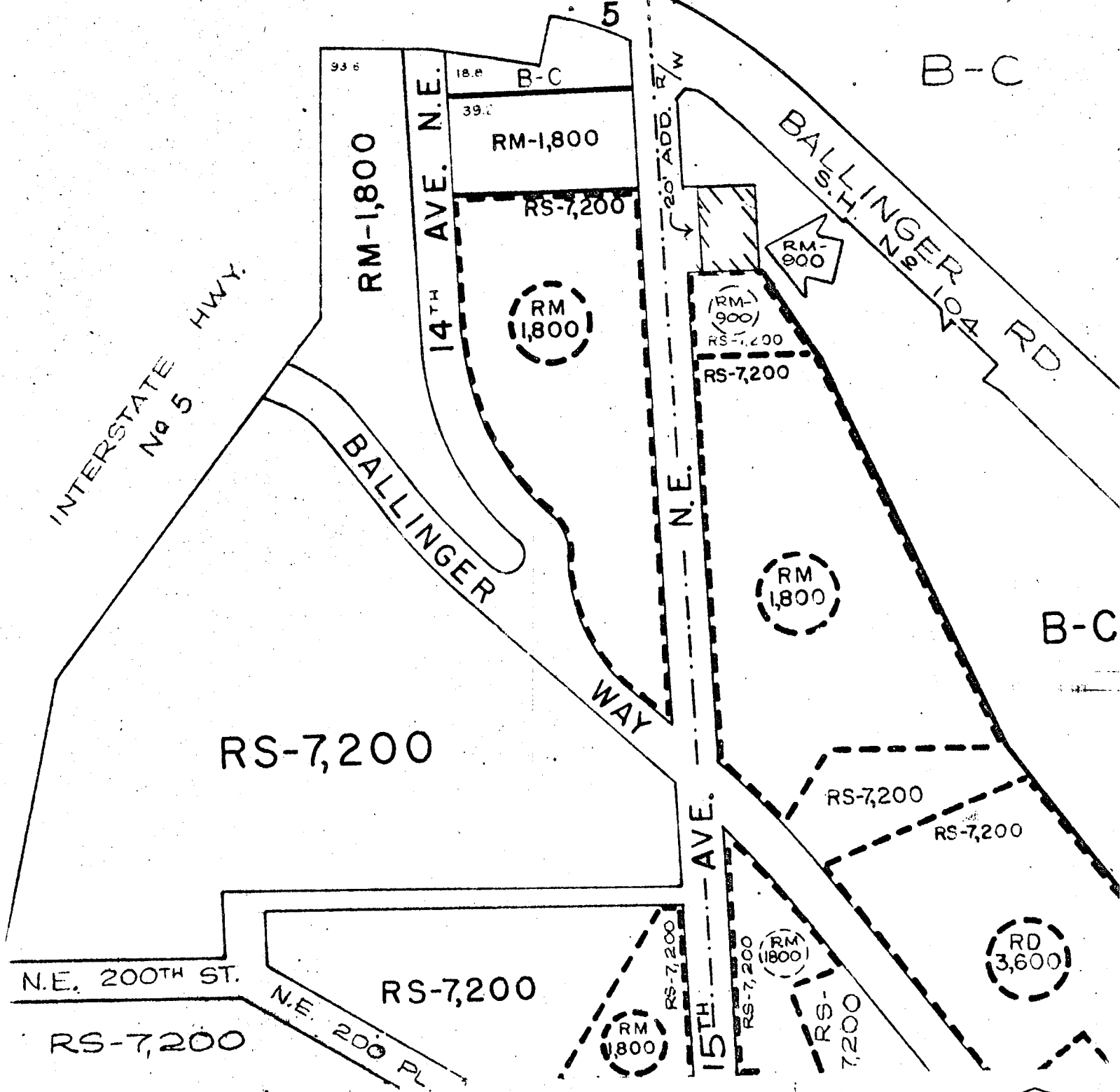
WHEREAS, the Department of Planning has transmitted to the King County Council, King County, Washington, a copy of the Department's findings and action recommending that the Zoning Map be amended and for the reasons stated therein; and

NOW THEREFORE BE IT ORDAINED that the King County Council does hereby adopt the findings and recommendations of the Department of Planning as its own and does hereby reclassify certain property to RM 900 as shown hereon and legally described herein which lies within the part(s) of the Zoning Map described as Area Map(s) W 4-26-4

203E

204

32 33  
SNOHOMISH COUNTY  
KING COUNTY



AREA RECLASSIFIED BY THIS RESOLUTION



LEGAL DESCRIPTION

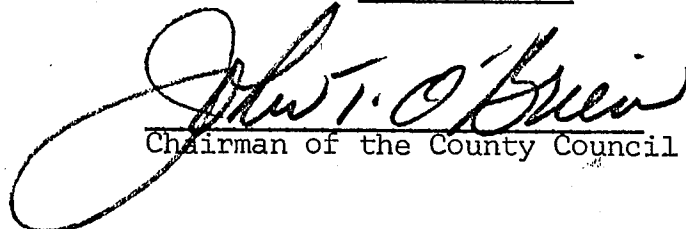
Situated in the County King, State of Washington to-wit:

The north 125 feet of the west 105 feet of Lot 2, Block 1,  
Rose Addition No. 2, according to plat thereof recorded in  
Volume 34 of plats, page 26, records of said county.

Less County roads. Section 4, Township 26, Range 4.

INTRODUCED and read for the first time this 11<sup>th</sup> day of  
August, 1969.

PASSED by the Council at a regular meeting thereof on the 18<sup>th</sup>  
day of August, 1969.

  
Chairman of the County Council

ATTEST:

ACTING

  
Clerk of the Council

APPROVED this \_\_\_\_\_ day of \_\_\_\_\_, 1969.

\_\_\_\_\_  
King County Executive

ORDINANCE READINGS

1st Aug 11, 1969

2nd Aug 18, 1969

3rd Aug 18, 1969

Effective Date .....